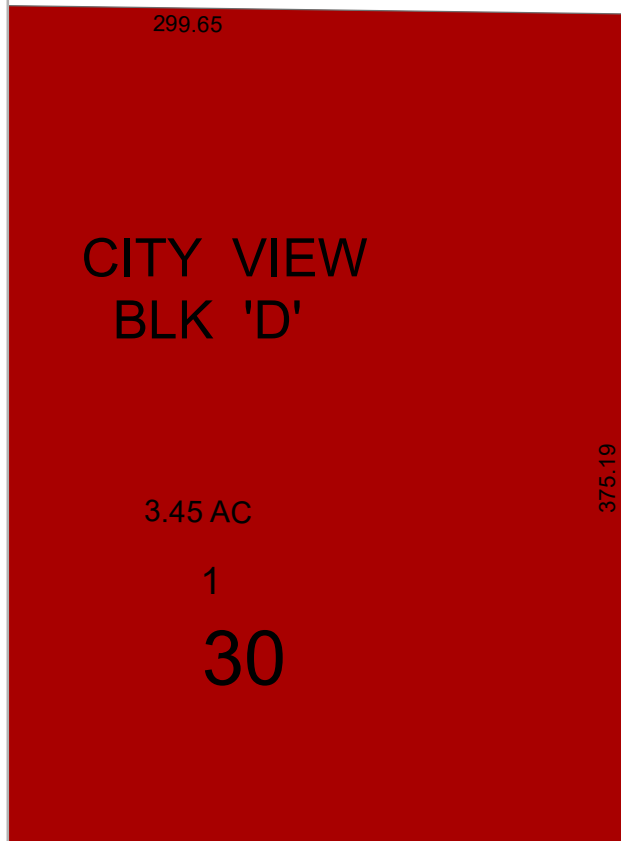
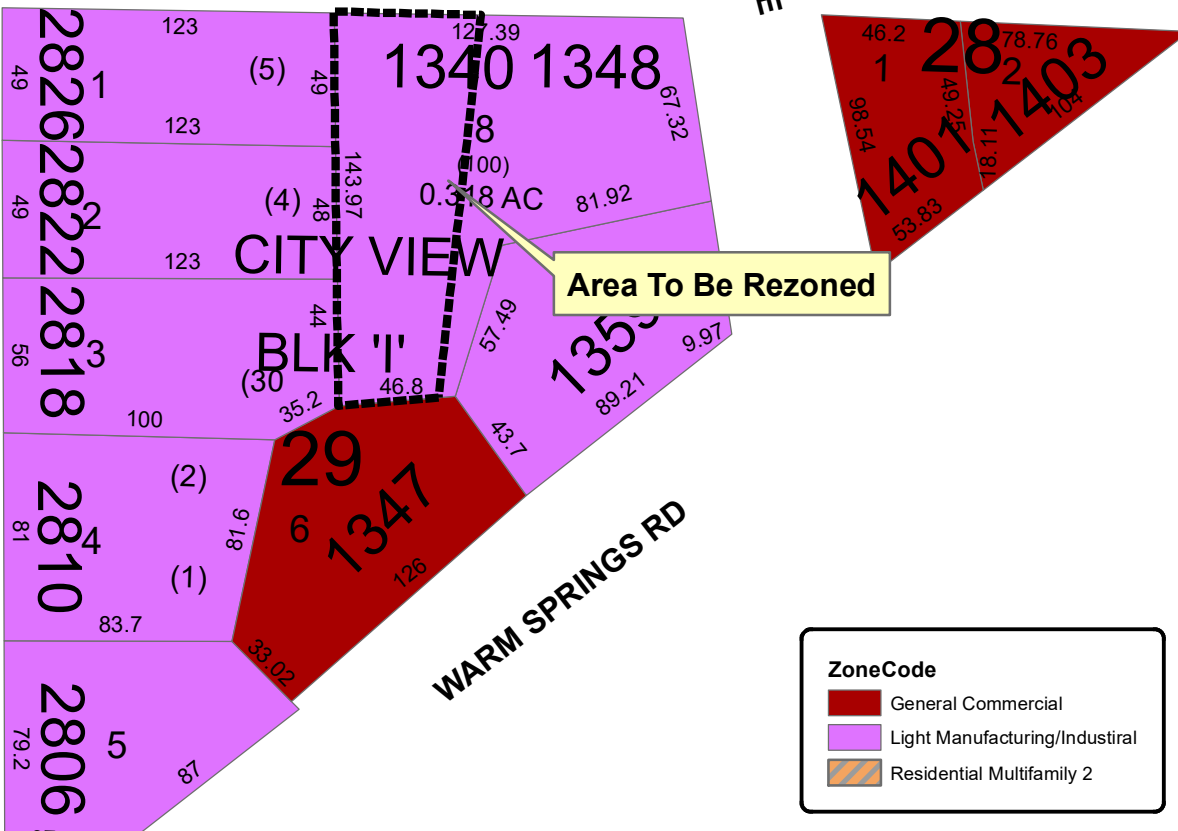


29TH ST

14TH AVE



PIERPONT AVE



Area To Be Rezoned

ZoneCode

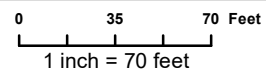
- General Commercial
- Light Manufacturing/Industrial
- Residential Multifamily 2



This material is made available as a public service. Maps and data are to be used for reference purposes only. The data contained is subject to constant change. Map information is believed to be correct but is not guaranteed.

Date: 3/15/2017

Zoning Map for REZN 03-17-0424
 Part of Map 029 Block 029 Lot 008
 Planning Department-Planning Division
 Prepared By Planning GIS Tech



Data Source: IT/GIS
 Author: David Cooper

