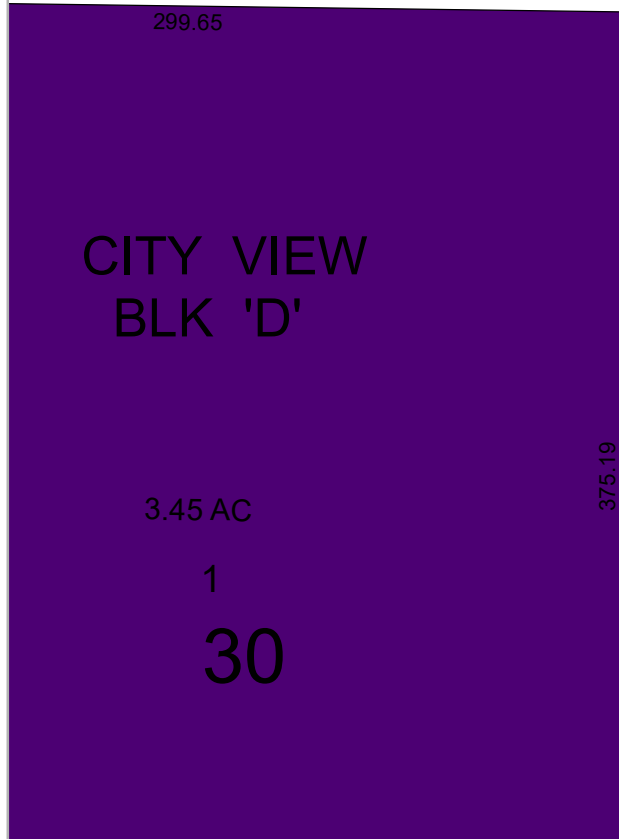
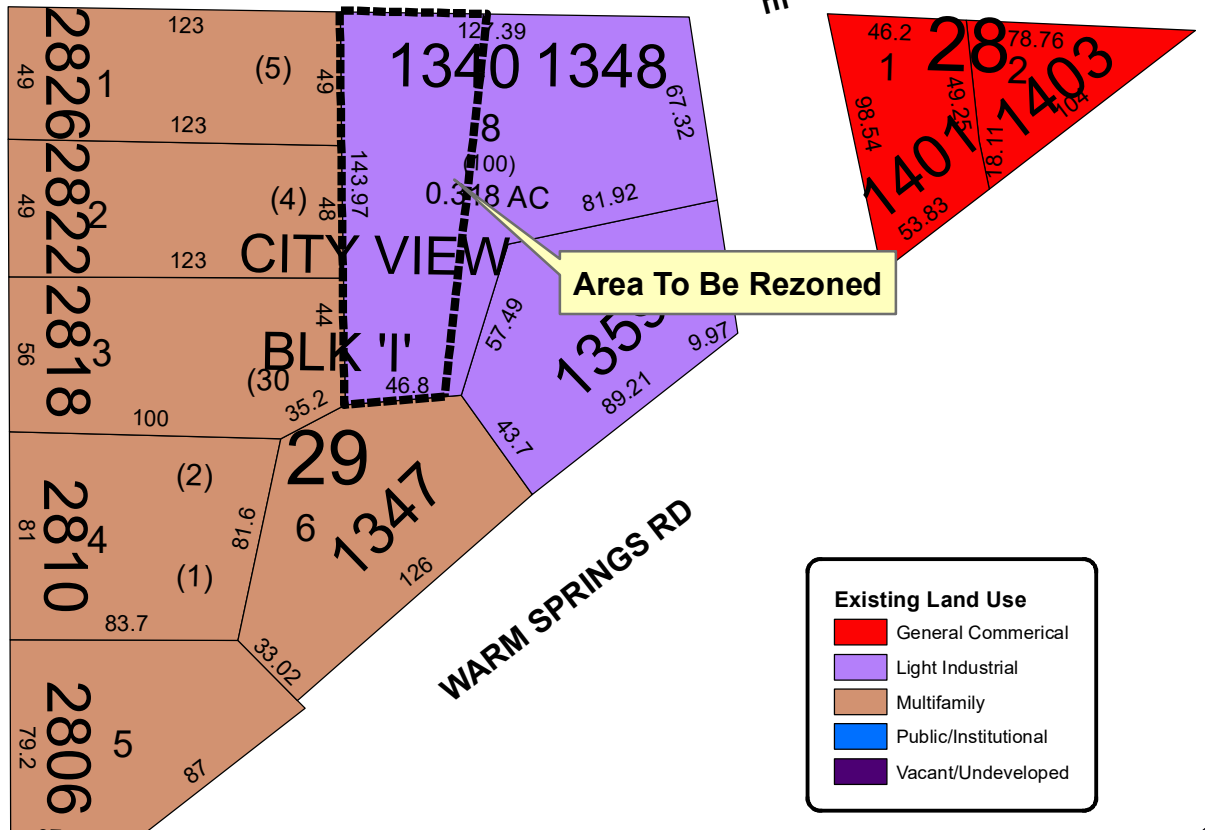


29TH ST

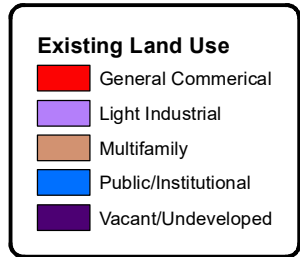
14TH AVE



PIERPONT AVE



Area To Be Rezoned

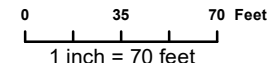


Date: 3/15/2017

This material is made available as a public service. Maps and data are to be used for reference purposes only. The data contained is subject to constant change. Map information is believed to be correct but is not guaranteed.

Existing Land Use Map for REZN 03-17-0424  
Part of Map 029 Block 029 Lot 008

Planning Department-Planning Division  
Prepared By Planning GIS Tech



Data Source: IT/GIS  
Author: David Cooper

