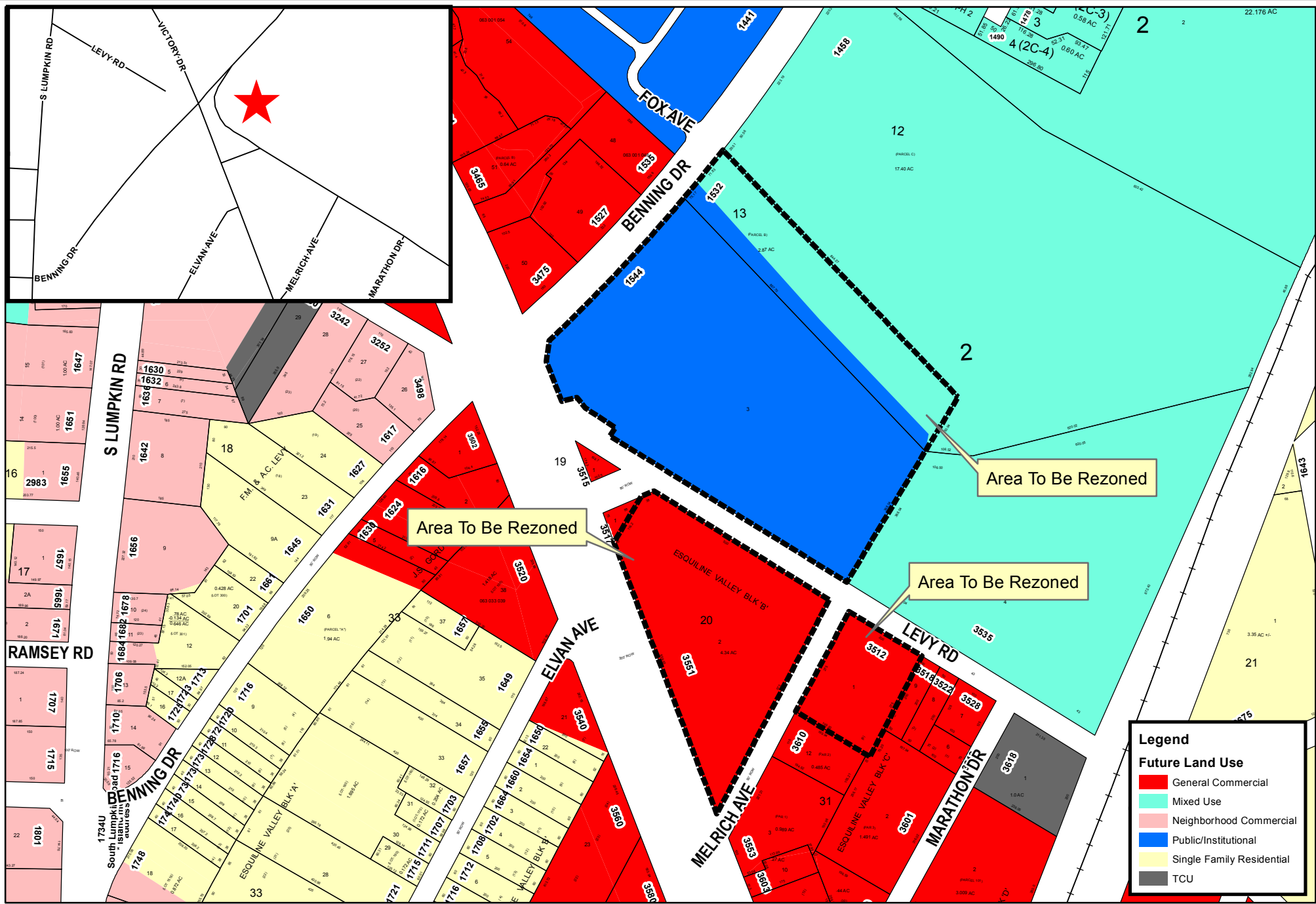


Land Use & Zoning Map for REZN 03-14-00584
Map 063 Block 002 & 020 Lots 003, 013 & 002

Planning Department-Planning Division
Prepared By GIS Division-Engineering Department

This material is made available as a public service.
 Maps and data are to be used for reference purposes only.
 The data contained is subject to constant change.
 Map information is believed to be correct but is not guaranteed.

Transverse Mercator Projection
 False Easting: 2296583.333333
 False Northing: 0.000000
 Central Meridian: -84.166667
 Scale Factor: 0.999900
 Latitude Of Origin: 30.000000
 Linear Unit: Foot US
 GCS North American 1983
 Datum: D North American 1983



Area To Be Rezoned

Area To Be Rezoned

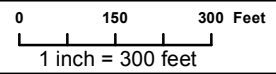
Area To Be Rezoned

Legend

Future Land Use

- General Commercial
- Mixed Use
- Neighborhood Commercial
- Public/Institutional
- Single Family Residential
- TCU

Date: 4/2/2014

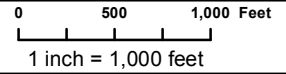
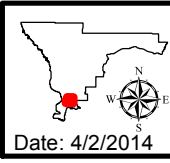
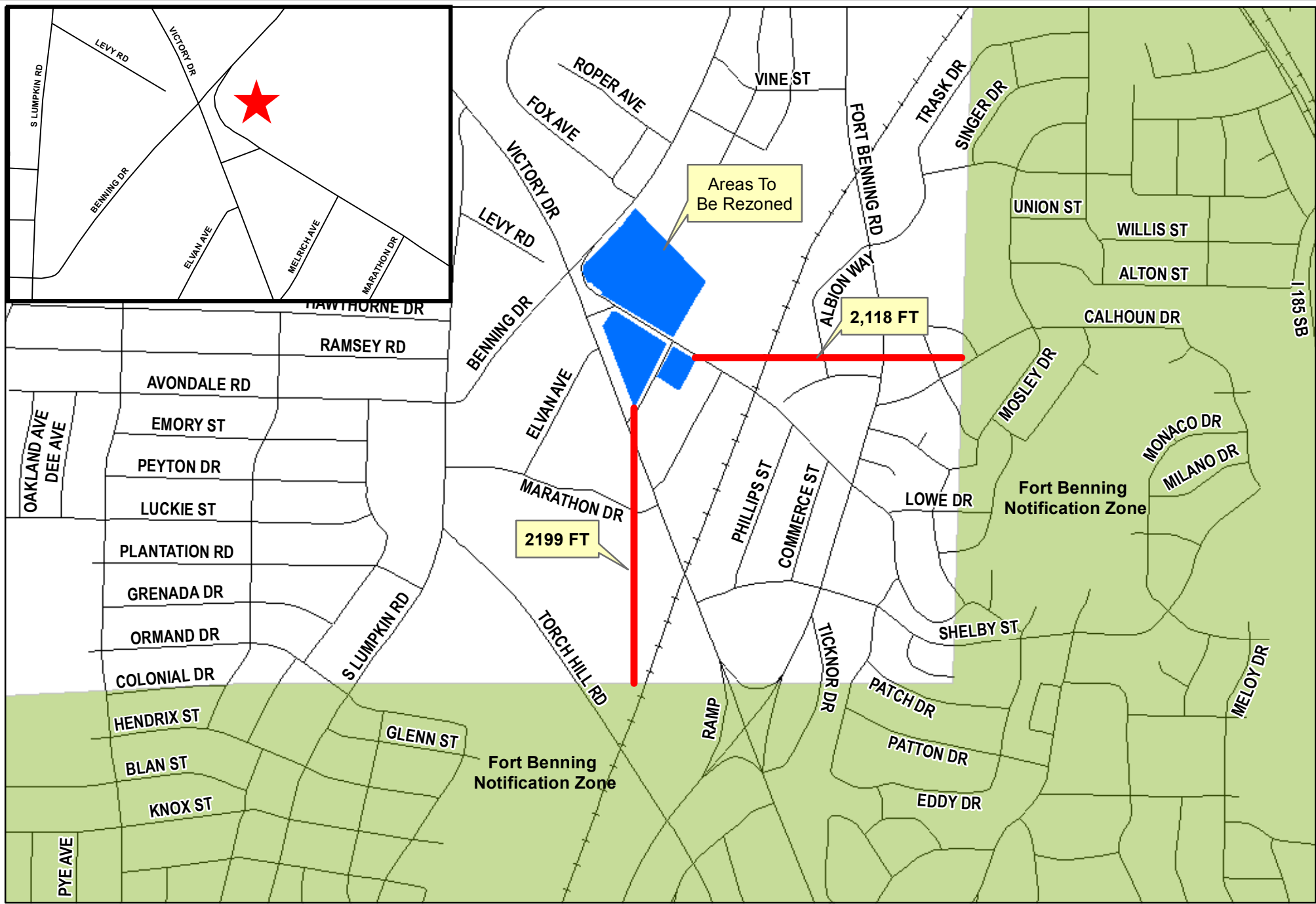


Future Land Use Map for REZN 03-14-00584
Map 063 Block 002 & 020 Lots 003, 013 & 002

Planning Department-Planning Division
Prepared By GIS Division-Engineering Department

This material is made available as a public service. Maps and data are to be used for reference purposes only. The data contained is subject to constant change. Map information is believed to be correct but is not guaranteed.

Transverse Mercator Projection
 False Easting: 2296583.333333
 False Northing: 0.000000
 Central Meridian: -84.166667
 Scale Factor: 0.999900
 Latitude of Origin: 30.000000
 Linear Unit: Foot US
 GCS North American 1983
 Datum: D North American 1983



Fort Benning Notification Map for REZN 03-14-00584
Map 063 Block 002 & 020 Lots 003, 013 & 002

Planning Department-Planning Division
Prepared By GIS Division-Engineering Department

This material is made available as a public service. Maps and data are to be used for reference purposes only. The data contained is subject to constant change. Map information is believed to be correct but is not guaranteed.

Transverse Mercator Projection
 False Easting: 2296583.333333
 False Northing: 0.000000
 Central Meridian: -84.166667
 Scale Factor: 0.999900
 Latitude Of Origin: 30.000000
 Linear Unit: Foot US
 GCS North American 1983
 Datum: D North American 1983