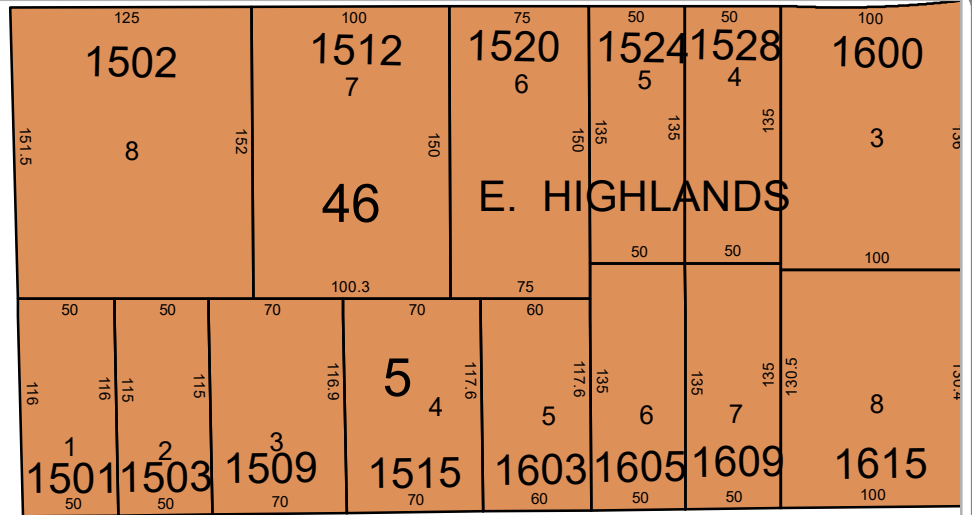
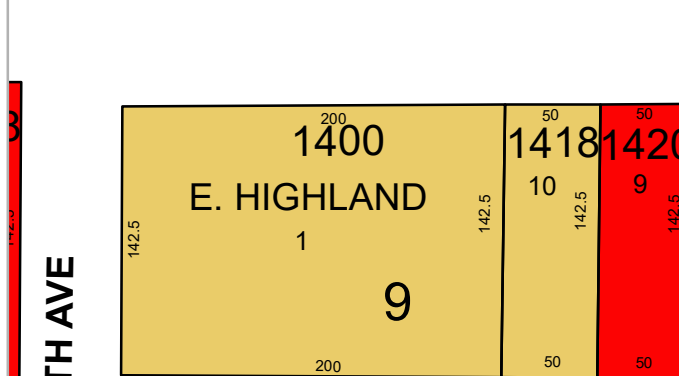


15TH AVE



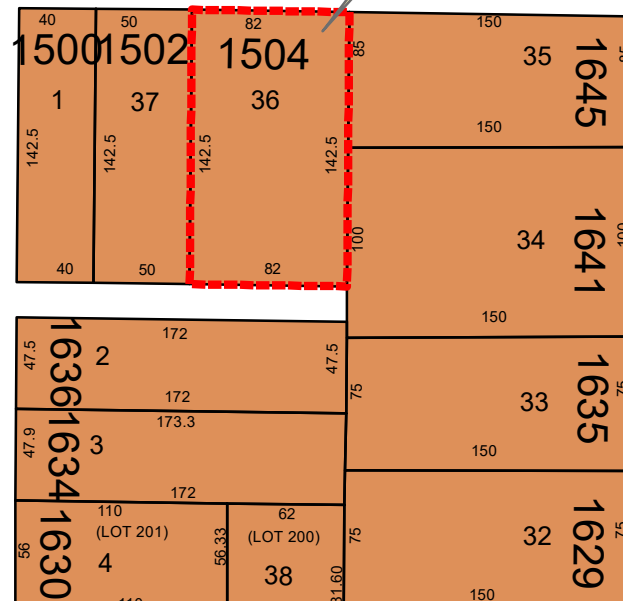
17TH ST



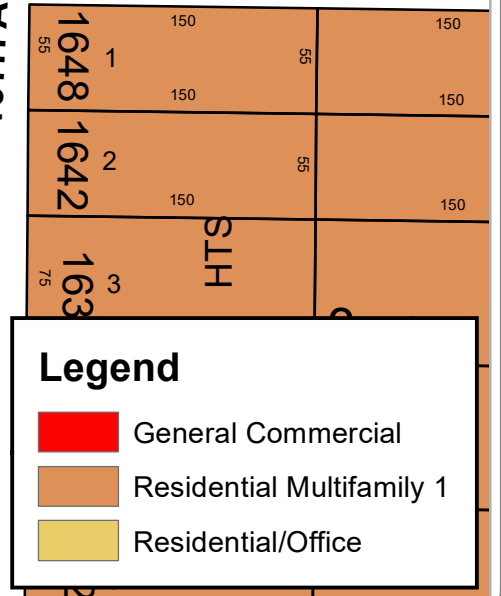
14TH AVE

15TH AVE

Area To Be Rezoned

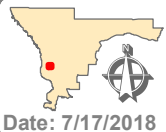


16TH AVE



**Legend**

- General Commercial
- Residential Multifamily 1
- Residential/Office



This material is made available as a public service. Maps and data are to be used for reference purposes only. The data contained is subject to constant change. Map information is believed to be correct but is not guaranteed.

Zoning Map for REZN 07-18-1358  
 Map 027 Block 017 Lot 036  
 Planning Department-Planning Division  
 Prepared By Planning GIS Tech

0 50 100 Feet  
 1 inch = 100 feet  
 Data Source: IT/GIS  
 Author: DavidCooper

