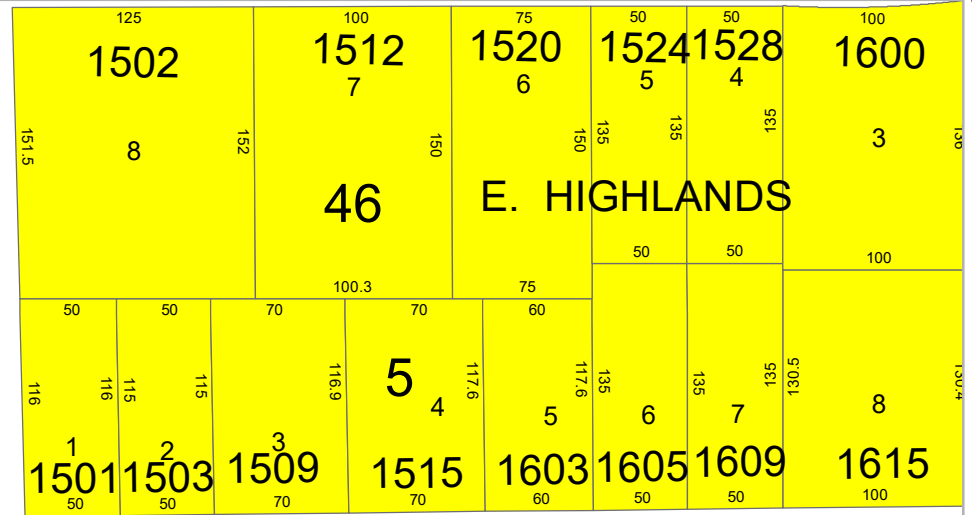



15TH AVE



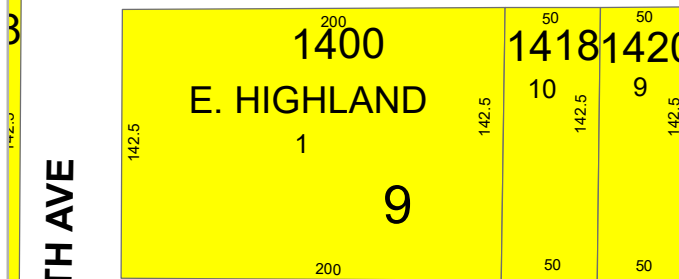
E. HIGHLANDS



17TH ST

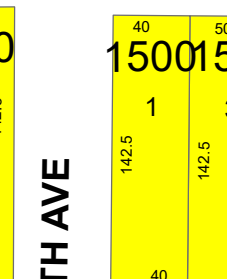


Area To Be Rezoned

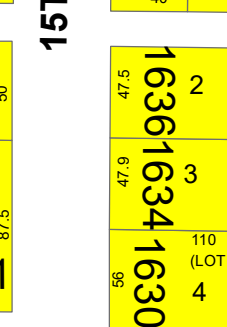
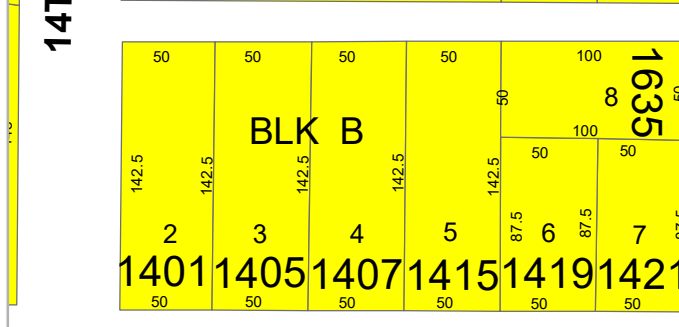


15TH AVE

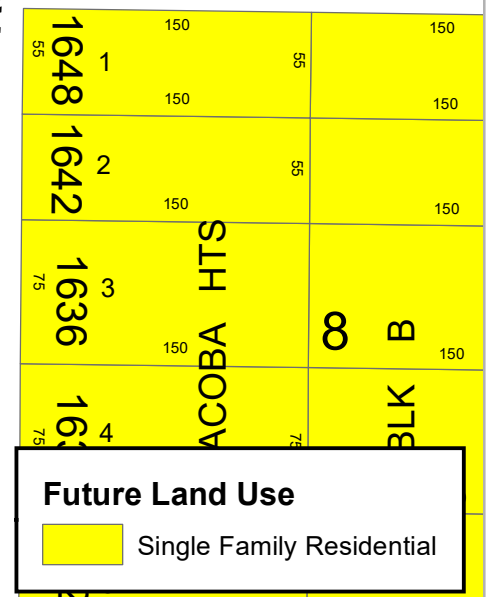
14TH AVE



15TH AVE



15TH AVE



**Future Land Use**

Single Family Residential



This material is made available as a public service. Maps and data are to be used for reference purposes only. The data contained is subject to constant change. Map information is believed to be correct but is not guaranteed.

Future Land Use Map for REZN 07-18-1358  
 Map 027 Block 017 Lot 036  
 Planning Department-Planning Division  
 Prepared By Planning GIS Tech

