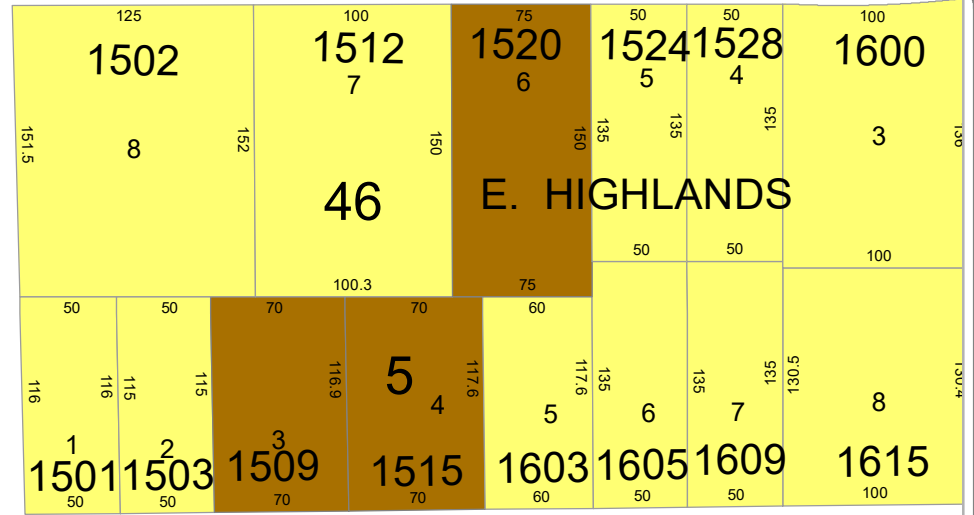
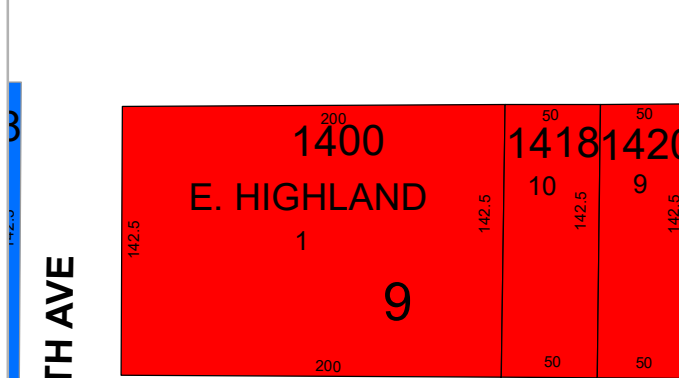


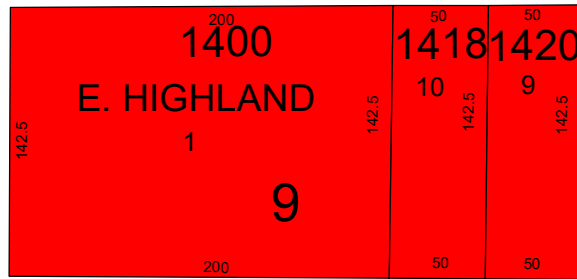
15TH AVE



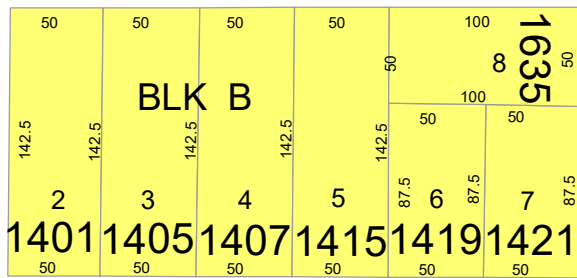
17TH ST



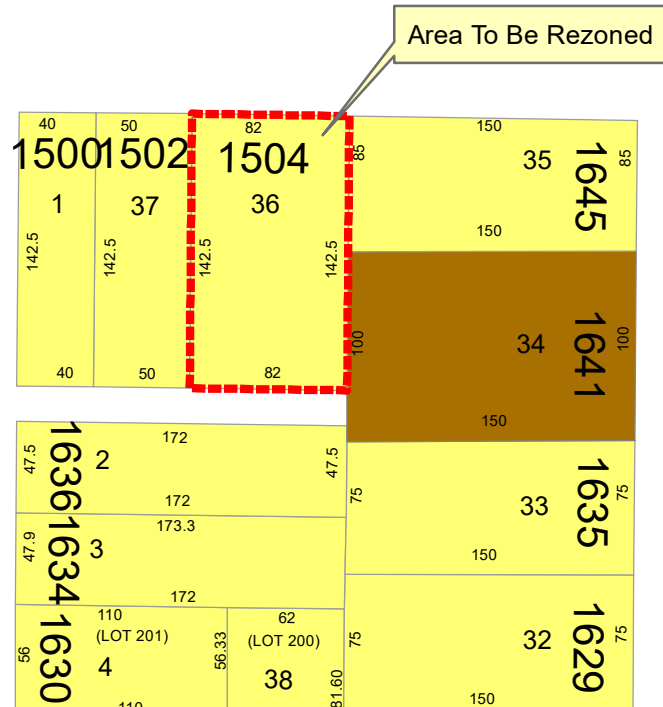
17TH AVE



17TH AVE

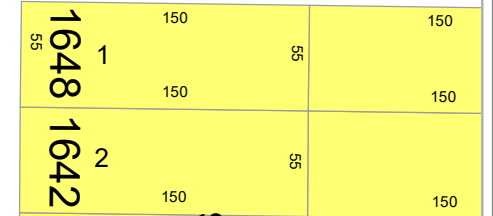


17TH AVE



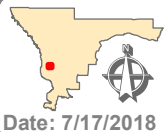
Area To Be Rezoned

17TH AVE



Existing Land Use

- General Commercial
- Multifamily
- Office/Professional
- Public/Institutional
- Single Family Residential



This material is made available as a public service. Maps and data are to be used for reference purposes only. The data contained is subject to constant change. Map information is believed to be correct but is not guaranteed.

Existing Land Use Map for REZN 07-18-1358
 Map 027 Block 017 Lot 036
 Planning Department-Planning Division
 Prepared By Planning GIS Tech

0 50 100 Feet
 1 inch = 100 feet
 Data Source: IT/GIS
 Author: DavidCooper

