

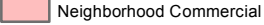
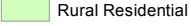
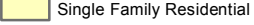
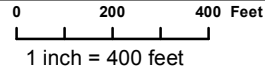


**Legend**

-  AOI2
- Future Land Use**
-  Mixed Use
-  Neighborhood Commercial
-  Rural Residential
-  Single Family Residential




Date: 6/27/2014



**Future Land Use Map for REZN 06-14- 1332  
Map 103 Block 001 Lot 021**

**Planning Department-Planning Division  
Prepared By GIS Division-Engineering Department**

 Veterans Parkway Overlay

This material is made available as a public service. Maps and data are to be used for reference purposes only. The data contained is subject to constant change. Map information is believed to be correct but is not guaranteed.

**Transverse Mercator Projection**  
 False Easting: 2296583.333333  
 False Northing: 0.000000  
 Central Meridian: -84.166667  
 Scale Factor: 0.999900  
 Latitude Of Origin: 30.000000  
 Linear Unit: Foot US  
 GCS North American 1983  
 Datum: D North American 1983